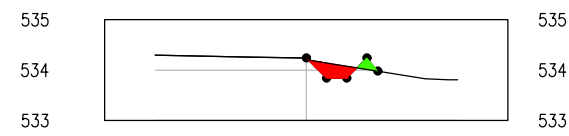
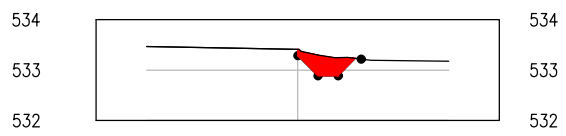


AL VALO 3 – 0+0.00



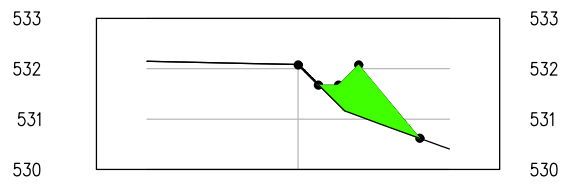
EST.0+0.00			
Tipo	Area	Volume	Vol.Acum
CORTE	0.19	0.00	0.00
ATERRO	0.05	0.00	0.00

AL VALO 3 – 1+0.00



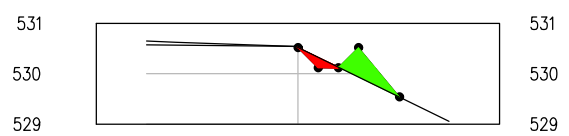
EST.1+0.00			
Tipo	Area	Volume	Vol.Acum
CORTE	0.32	5.10	5.10
ATERRO	0.00	0.49	0.49

AL VALO 3 – 2+0.00



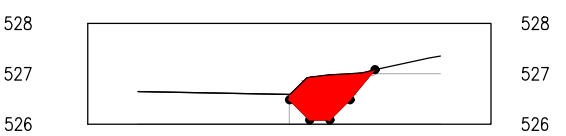
EST.2+0.00			
Tipo	Area	Volume	Vol.Acum
CORTE	0.01	3.27	8.37
ATERRO	0.98	9.83	10.32

AL VALO 3 – 3+0.00



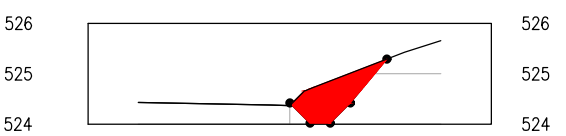
EST.3+0.00			
Tipo	Area	Volume	Vol.Acum
CORTE	0.09	0.93	9.30
ATERRO	0.35	12.94	23.25

AL VALO 3 – 4+0.00



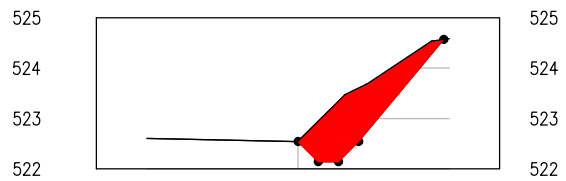
EST.4+0.00			
Tipo	Area	Volume	Vol.Acum
CORTE	0.95	9.70	19.00
ATERRO	0.00	3.08	26.34

AL VALO 3 – 5+0.00



EST.5+0.00			
Tipo	Area	Volume	Vol.Acum
CORTE	0.94	18.92	37.91
ATERRO	0.00	0.01	26.34

AL VALO 3 – 5+17.50



EST.5+17.50			
Tipo	Area	Volume	Vol.Acum
CORTE	1.99	25.62	63.53
ATERRO	0.00	0.01	26.35



PROJETO:

PAVIMENTAÇÃO

PROPRIETÁRIO:

MUNICÍPIO DE CORONEL PILAR/RS

ENDEREÇO:

Estrada na Com. Linha Cruzeiro - Município de Corone

ARQ. RESPONSÁVEL:

Jaqueline Z. Dalcin - CAU A74643-6

DATA: 01.02.2024

ESCALA: 1/200

REFERENTE: Projeto de drenagem -
escavação valo 3

PRANCHA:

08/11

